
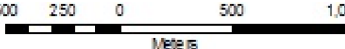










Plate : SUN 20a			
WESCO			
Proposed alignment of 33KV line under Infrastructure Development Plan			
Madhusudhanpali (M) - Madhusudhanpali			
			Existing location of 132/33 KV s/s or Tapping location on existing 33 KV line
			Proposed location of 33/11 KV s/s
			Buffer Line (3 Km from Point)
			Proposed Power Line (Option 1)
		<div><div><div>Madhusudanpali Municipality</div><div></div><div>Estimated Length of 33 KV line = 66 M</div></div></div>	
		<div><div>Prepared by:</div><div> Spatial Planning & Analysis Research Centre Pvt. Ltd. E/11, Infocity, Patia, Bhubaneswar</div></div>	